



Mapping Weed Points with GPS

1



Press **ON** button and wait for satellites

2



Press **Mark**

3



Press down once on **Rocker** then **Enter.** The **Number Pad** appears.

4

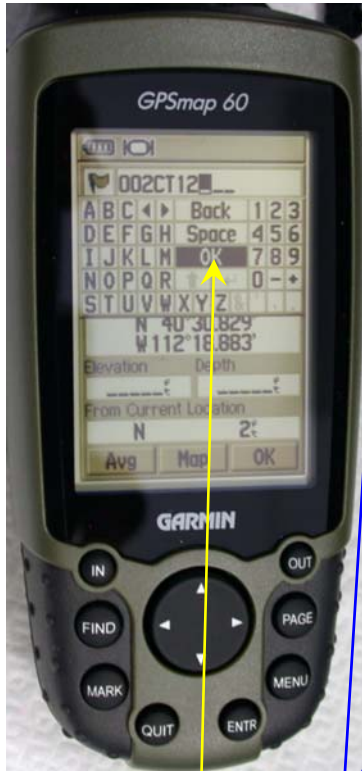


Press **Rocker** to the right arrow and press **Enter** until the number to replace is hi-lighted

NOTE: If you get in trouble, Press the **Quit** button and start over

Mapping Weed Points with GPS


5



Enter the **Codes** using the **Rocker**. Scroll to **OK** then press **Enter**

1st	State Weeds	1st County Weeds (Optional)	
BG	Bermuda Grass	BH	Black Henbane
CT	Canada Thistle	BL	Blue Lettuce
DK	Diffuse Knapweed	BB	Buffalobur
DW	Dyers Woad	CT	Camelthorn
FB	Field Bindweed	DT	Dalmation Toadflax
HC	Hoary Cress	GR	Goatsrue
JG	Johnson Grass	HT	Houndstongue
LS	Leafy Spurge	JG	Jointed Goatgrass
MH	Medusa Head	PH	Poison Hemlock
MT	Musk Thistle	PV	Puncturevine
PL	Purple Loosestrife	RO	Russian Olive
PP	Perennial Pepperweed	SC	Salt Cedar
QG	Quack Grass	SN	Silverleal Nightshade
RK	Russian Knapweed	SW	St. Johnswart
SK	Spotted Knapweed	VL	Velvet leaf
SR	Squarrose Knapweed	WW	Western Whorled Milkweed
ST	Scotch Thistle	YN	Yellow Nutsedge
YS	Yellow Star Thistle	YT	Yellow Toadflax
New Invaders			
2nd	Area		
1	1/2 acre	JK	Japanese Knotweed
2	1 Acre	OH	Orange Hawkweed
3	1 to 2 1/2	GM	Garlic Mustard
4	2.5 to 5	MS	Myrtle Spurge
		CF	Costal Fiddleneck
3rd	Cover		
1	0% to 5%		
2	6% to 25 %		
3	26% to 50 %		

6



The **Top Box** means 002 – File Number
CT12 – Weed I.D.

7



If its good press **Rocker** up once to **OK** then **Enter**

NOTE: If you get in trouble, Press the **Quit** button and start over

Finding Weed Points GPS



Press **Find**

Scroll to **File**
using **Rocker**

Press **Enter** on **Map** or **Go To** to navigate to point

NOTE: If you get in trouble, Press the **Quit** button and start over